

Planet X is creeping closer to Earth, 44 million miles out, as I write this. Earth is calling out to those who would listen. The more you become aware of these Earth changes and it's language, the more urgent it feels. One reaches a crescendo, but for me, it is not just emotional and mental readiness, it is a resolve: a balance of knowing, acceptance and action: a desire for protection and survival for your loved ones and yourself. This is my experience, but I'm sure others have differing experiences. Most of those people I know who have become conscious of the pending pole shift, however, become poignantly focused, like a galloping horse, seeing a hedge in it's path, adjusts it's stride well beforehand to make the jump.

Earth is speaking to us, along with a chorus of others who are helping us to translate what she is saying. We see symbols being left in green crops by other worldly beings. The brown dirt beneath our feet is opening up, moving. Some coastlines are dipping their toes in the sea, and wading up to their knees. Volcanos are bleeding red hot magma and blowing ash high into the stratosphere. The sky is drawing new rainbow designs as earthquake clouds and the weather is blending January with July. Tornadoes are unwelcome visitors to areas in the world that rarely see them.

In this issue, I am combining recent extra-terrestrial warnings, with the introduction of a new concept for most people: Earth's Dark Twin (EDT). This is accompanied with a fabulous image, with explanations of course. Also, during a recent read through of Zetataalk.com, I discovered two *new (to me)* very interesting post pole-shift Earth conditions: one is a predicted new Earth posture I hadn't noticed before, the second, is the fascinating possibility of a reversed Earth rotational mode, affecting us all in a profound way.

I have explained that many branches of the U.S. Government, with many other organizations in various countries around our Green Earth are in a massive PX coverup. I'm introducing a new section in my NewsLetter exposing coverup stories. These are mostly created by the NASA PX coverup machine, that when published, create confusion in the populous, as to what is really going with the Earth Changes we are facing.

Hopi Hand:  
Life, creative,  
healing



Today, human society feeds on itself. Our Westernized knowledge base is contaminated by it's sociological conditions. In other words, not one of our *conventional* sources of knowledge contains a clear thread to the real reasons of Human existence.

The Hopi Native American People, however, have a long tradition of peacefulness and dedication to a timeless way of Life with a history of accurate predictions. The Hopi Prophecies exist mainly in stories told by word-of-mouth and are also somewhat represented by stone drawings and a few marble tablets.

Many years ago, the Hopi elders predicted the fall of Skylab, for example. This was said to be the one of the final signs that Earth is moving from the "4th World" to the "5th" World. This was part of a message given to a minister traveling through Hopi Land by word-of-mouth in 1958.

The coming of the "5th World" is to be signaled by the appearance of the "Blue Kachina". The Hopi word "kachina" represents many possible spirit beings, but used together with the word blue (obviously a translation) refers to a blue star. Many have thought this was the appearance of comet Holmes, but this is not so.

Earth has a dark twin. This planet is not visible as it is a "dead" planet almost the same size of Earth, but has no water or life on it. It's asteroid surface reflects hardly any light at all. This twin of ours exactly shares our orbit of the sun and is 180° of Earth, so is always behind the Sun. It is only when PX is in the solar system, that it is pushed outward from it's orbit position. It moves more and more away from it's 180° opposition from Earth as PX progresses in it's orbit. This gradually pushes Earth's twin into view, and can be seen at certain times, and has a dull yellow or blue appearance. This is the Blue star or the "Blue Kachina". First the Blue Star, then the Red Star (PX).

A reputable prophet known as: "Scallion", reporting on the Hopi Prophecy, says that the Blue kachina appears from behind the Sun. This is consistent with the Zeta information about Earth's dead twin.



The Ute Indians of California also have their own tradition of a Wandering Sun called *Ta-wats* almost identical to the Hopi tradition.

Ute ta-wats



*Liddington Castle - June 2nd 2010*

This crop circle was laid down in a beautiful field of Barley at Liddington Castle on June 2<sup>nd</sup>, 2010. Andrew Pyrka, the man describing this circle, was not only stunned by the “geometrically pristine” construction, but also noted mysterious results manifesting during visitation. The battery in his temperature measuring device died while in the circle and was found later to be *completely discharged* (batteries rarely do that). Being a 20°C day, when they entered the circle everything was dry, but when they left their shoes and pants were wet from condensation. The center of the circle was found to be 46°C which dropped to 24°C a few minutes later, and about ½ hour later he could see his breath, as in a “cold winters day!”

The Zetas explain that this circle, as in many other crop circles over the years, show how 3 planets are trapped in a cup created by intense particle flows from PX. Within the formation are 2 groupings: first, the larger circle is PX (bottom) and the second, we have Earth, the dead twin and Venus all held captive in the “cup”. The alternating, reciprocal radial lines represent the magnetic sweeping arms that all planetary bodies have, to some degree.

It is commonly known that the plant quality of crop circles is conserved, reflecting the kindness of the circle makers. This circle, Andrew notes, has an additional gentleness in the bending of the plant stalks. They were drooped or bowed instead of the usual flattening. Sweet.

Crop Circle lesson (mid June 2010)

Thrown to one side	Dither	Stable	Bomb with short fuse	Vibration
Fano, Italy	Ancona, Italy	Andrea, Italy	Walmont	Belgium



*Westwoods - May 31st 2010*

This striking crop circle has a zygote and egg look and feel message. A moving entity is approaching a location of interest. Planet X is approaching the orbit-locked Earth, Venus and Earth's twin. This beautiful image indicates the wonderful creativity that the circle-makers (extra-terrestrial, of course, I only use verified genuine crop circles) are utilizing to pass this message to as many different kinds of people as possible. The previous Liddington Castle is an example of the same message with a very different style.



*Westwoods - comparative dialogue*

Have you noticed that the circle-makers are using artistic license here? A kind of coy cosmic consciousness saying that we are about to be “transformed” by an unexpected process of irreversible consequences. Prior to the zygote piercing the cell outer wall, I'm pretty sure *all* is relatively quiet, just like it is *now*. The passage of PX is the beginning of the New Earth Society. One of agroecology born of the necessity of simple living and reasonable co-operative living.



Tribano (Italy) - May 31st 2010

I have added a graphic drawing to the aerial photo of the simple Tribano crop circle above to aid in its interpretation. Notice the 6 o'clock and 12 o'clock protrusion of the star wheel through the circumference of the main circle? The Zetas say this is representative of the normal position of Earth's dark twin in relation to Earth. The poking out of the circle is the telling of what is happening to EDT *right now*. It is being forced out of its normal orbit to "evade the crowding in front of the approaching Planet X."

Another fascinating angle to Tribano, is why this crop circle was laid down in Italy. Apparently, this was to give the observers another layer of reference: The current regressive financial situation Italy is finding itself in, is a comment against EDT which is also "falling behind" in its yearly progression around the Sun, opposite Earth.

To the right, we have the Codford crop circle which is showing a balanced Earth blending nicely through its seasons. A crop circle meant to compare with the others that clearly show that much is happening to Earth the populous does not know about.




Codford - June 3rd 2010

Crop circles are in a beautiful language blending art with geometric shapes to convey critical messages to Earth's population. The circle-makers are our Universal extra-Earth brothers and sisters showing how they care about us. Using directives, warnings, veiled explanations and prophecies, they want us to be aware of the dangers we face aiding us to wake up to the coming pole shift event. I expect these cosmic communiqués to increase and become more creative in the near future.

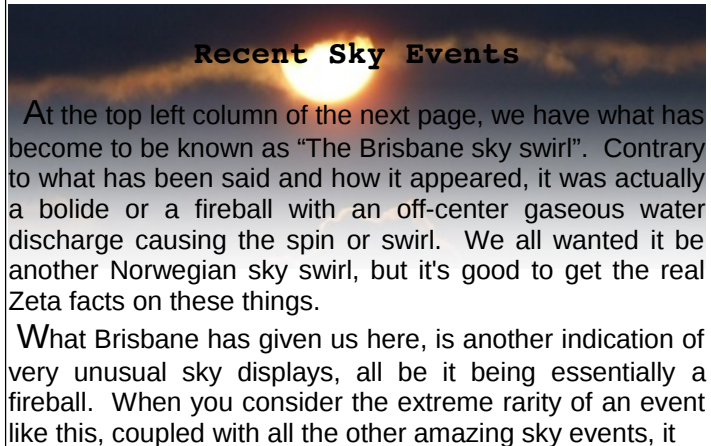


Earth's Dark Twin – India Solar Eclipse - July 2009

The above, is a highly suspected image of Earth's dark twin. This is a very important aspect to the Pole Shift event, as EDT is prophesied to appear as a Blue star, the precursor to the "Red Star": Planet X. The appearance of the "Blue Star" is a *major flag* for those awaiting a "start" signal to make the move to high and safe ground, or perhaps their permanent relocation.



These images of EDT express the qualities of EDT. EDT is definitely moving out-of-sync of its usual hidden orbit behind the Sun. This gives us a serious "heads up" for the appearance of the *corpus* EDT. EDT also shows up as a yellow object, as the colors yellow and blue are the least reflected by EDT. EDT can also appear as a bright sun-like object, or cause the Sun to appear larger as well adding to the confusion: "Is that PX or EDT?" This would be a temporary confusion, as PX will quickly grow much larger than EDT in the last months or weeks. For Clarity, EDT will not approach Earth in any dramatic fashion, it will just appear as described with the blue "version" being smaller than the other reflective versions.



At the top left column of the next page, we have what has become to be known as "The Brisbane sky swirl". Contrary to what has been said and how it appeared, it was actually a bolide or a fireball with an off-center gaseous water discharge causing the spin or swirl. We all wanted it be another Norwegian sky swirl, but it's good to get the real Zeta facts on these things.


What Brisbane has given us here, is another indication of very unusual sky displays, all be it being essentially a fireball. When you consider the extreme rarity of an event like this, coupled with all the other amazing sky events, it



*Brisbane "sky spiral" - June 5th 2010*

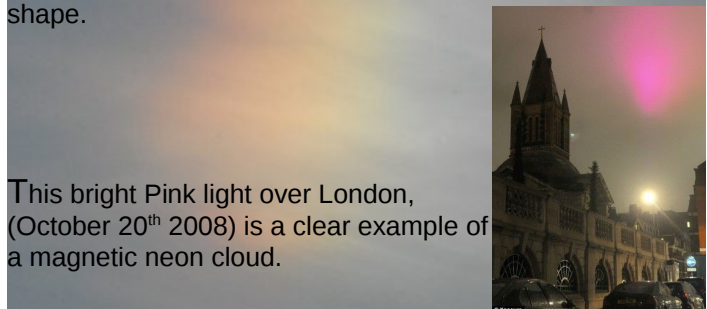
implies a greater influence at play here. Control-click on this image for a Youtube video of it.

Chilean halo cloud: Below we have an image of a neon coloured "halo" cloud that appeared in Chile on Feb 26th 2010. The orange glow is directly caused by the magnetic influence of PX. It is the petro-chemicals, originating from the truly huge tail of PX, that contribute to this glow. This is the identical process that created the Norwegian sky swirl. Conditions were different, so no swirl movement was involved. Control-click for the video.



*Chilean neon halo cloud - Feb 26th 2010*

Clouds like this are not created by sunlight refraction through water droplets, as you might think at a glance. They are petro-chemically contaminated and temporarily magnetically activated light sources. This example is similar to the previous neon halo cloud, but just a different shape.



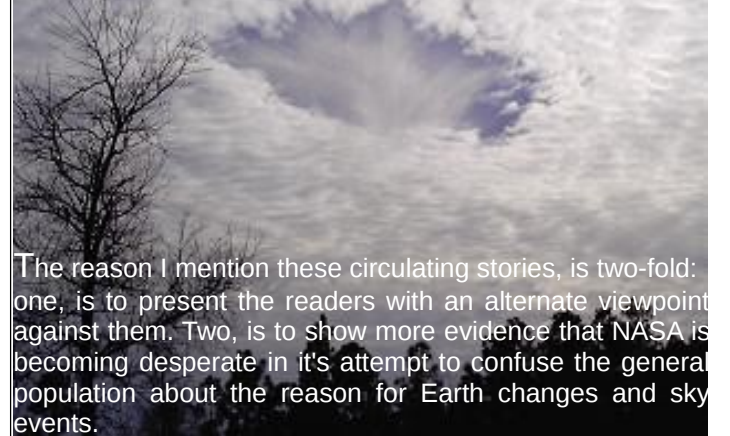
This bright Pink light over London, (October 20<sup>th</sup> 2008) is a clear example of a magnetic neon cloud.

NASA coverup stories

The NASA coverup machine has been publishing phoney "news" reports about varying subjects for quite a while and it's time to expose them. One such story is a "barrage of solar storms in 2013". The story content is essentially that they are predicting powerful solar storms that will over power and knock out satellite communications sometime in 2013. This is an entirely made-up story to redirect the attention of the public when PX does this exact thing prior to it's passage. In fact, it has already happened to at least one satellite in the public knowledge, but is reported as a system failure. Clearly, the object is to create doubt in the public mind against the inevitable PX sightings to come. Once PX is seen by the naked eye, NASA's goose is cooked and they know it.

Another such story, is NASA saying that jets now are causing "punch hole" clouds and also claim that these jets also cause rain and snow locally. This story is so bad, well, common sense will tell you that this is just ludicrous.

Here we have an image of a "punch hole" cloud. The Zetas explain that these holes are left behind as a large UFO mothership quickly leaves the vicinity .



The reason I mention these circulating stories, is two-fold: one, is to present the readers with an alternate viewpoint against them. Two, is to show more evidence that NASA is becoming desperate in it's attempt to confuse the general population about the reason for Earth changes and sky events.

This year (2010), the Zeta say that we are moving to a 7 out of 10 in the order of magnitude of Earth Changes. This is not a 70% progression point where you can extrapolate the pole-shift date, but simply an intensity reference point. The Zeta have said that **Japan will suffer a spate of very large quakes prior** to the New Madrid fault line adjustment. After New Madrid, there will be the European tsunami washing the coastlines there with up to 200 foot waves.

When watching the news, it's important to remember that the USGS (the U.S. Governmental Body in charge of Earthquake reporting) is under-reporting Earthquakes and covering up the real Richter magnitude and lowering the value.





Guatemala City sinkhole - May 31st 2010

Sinkholes have been appearing at an alarming rate for several years around the world. The above image is of a 60 X 300 foot sinkhole in Guatemala City, the 2<sup>nd</sup> in 3 years. Although various reporting agencies and local government representatives are saying this was triggered by tropical storm Agatha, it's cause is due to a crumbling and sinking mantle below the city. One must ask: "Where does the soil go?" when confronted by the usual coverup explanations. Caverns open up below the surface due to mantle support dropping, simple as that.

The South American plate, under pressure to adjust, being locked down at the Southern tip is causing the top of S.A. to roll to the West crushing the Caribbean plate. Guatemala City lies directly over the fault line between the two.

Zetataalk: some June highlights

The BP oil disaster in the Gulf of Mexico has but a simple cause: The continent of North America is being drawn like a bow. The Aleutian Islands and Mexico are being pulled together to accommodate the widening of the Atlantic Ocean. This is squeezing the mantle underneath the Gulf of Mexico applying huge pressure to the undersea oil fields.



As mentioned on the previous page, an interesting bit of information given by the Zetas has revealed a *new element* to the sequence of heavy Earth change flags: first we have the *Japan quakes*, then the New Madrid adjustment, the southern West Coast quakes followed by the European tsunami then the northern West Coast quakes. Consult the [Safe Locs](#) for more detail.

A wonderful new tool was suggested as "natural Earthquake warnings". These are: *screech* on the radio, pets running away from home or the physical signs that those who are earthquake sensitives get. Personally, I expect to feel "goosebumps" Something to keep in mind while planning to deal with your local earthquakes.

The recent return of the Japanese space probe Hayabusa, was surreptitiously sent aloft to gather info on the Planet X complex - its trajectory, its composition, and the behavior of its vast tail. The Zetas say all probes since 2003 are looking for this information, but, obviously the public is told a different story. With these government organizations like NASA and USGS, there is always the official story, or the up-front public story, and then the real story kept hidden from public knowledge.

Remember the August 18<sup>th</sup> 2003 Toronto – New York blackout? This was caused by the highly charged tail of PX wafting to Earth at the time. The Zetas: "Long before rotation stoppage, the electronic communication devices that man has come to rely upon will cease to work."



In my opinion, this means that if we want communications between traveling (or stationed) survival parties, small hand held *transceivers* may be useful. When not using them, keep them wrapped in tin foil (a Faraday cage) it protects them against electro-magnetic pulse (EMP) from PX. This applies during the weeks prior and during the actual pole-shift as EMP will be intermittent but very powerful. The image of the small hand held vhf transceiver above, is one example of a possible choice one may make for communications at a time when there will be no satellites or phone lines where compatible parties need to be mobile in search of food or looking for loved ones.

These are like quite sophisticated "walkie talkies". You can generally transmit 2 to 3 miles – "line of sight" with these. Obviously one needs to make their own choices depending on the terrain where you are operating. Keep in mind when choosing, you need a license to operate these, but there will be no governmental regulations overseeing you in the after-time. Radio communications are a complex subject, so allow some time to learn how to use them. Control-click image for details.

"The Bewitched Sun" of the Serra do Machado in the North Amazon.

Found carved in rock over the entrance of a burial crypt full of bones *painted red*. A second Sun was likewise carved nearby. Seem familiar?





*Planet X - visible spectrum - June 9, 2010*

This picture (Verified by the Zetas), taken by a digital camera at 125,000 feet up from the surface of Oxnard - California by Colin Rich, is the first picture of PX from space in the public domain that is in the Visible spectrum. Some of the glare, especially the halo around the dot to the right of the Sun (PX) is due to Grease from the tail of PX in the atmosphere.

#### New Zetataalk discoveries

The Zetataalk.com website has volumes of information that has accumulated since its inception in 1995. Although I endeavour to bring as much of the Zeta message as I can in this newsletter, occasionally I happen across a new concept that I have missed. Recently I discovered two new items, a Zeta prediction(1) and a strong possibility(2). The first item is a very interesting Zeta prediction: Once the Pole-Shift is completed, Earth will be left with a *sharper rotational axis tilt*.

Looking at the blue globe, notice the orientation of the continents, also notice the sharper tilt of Earth's rotational axis. This is the vision I had during a spiritual update with my spiritual guides and was shown this: about a 30° tilt. On the June 26, 2010 [Zetataalk](#), I was able to ask the Zetas about the complex forces coming together that will produce the predicted "[sharper axis](#)". The Zetas confirmed that the tilt will be about a 28.5° geographical tilt, but the fate of the magnetic North is up-in-the-air (no pun intended) and would most likely be fairly near the axial tilt anyway.

This new tilt will make our seasons more extreme. Obviously you need to take into account the crustal shift (pole-shift) and the new locale (globe-wise) you will find yourself post-shift for an overview of your new weather. I do have a modified Zetataalk "new geographical map" in my [Planet X issue #4](#) that one can consult to get an idea of what [prevailing wind zones](#) and what hemisphere you are in to roughly determine the kind of weather to expect from season to season in the after-time.

One more item of great interest I found mentioned as a possibility (not a prediction), was the potential of an Earth rotational direction change... Now, if this happens, our days will be longer than 24 hours!

In the writings of Plato, for instance, it was recorded that: "At certain periods the universe has its present circular motion, and at other periods it **revolves in the reverse direction**". Additionally, the signs of the Chinese zodiac have the strange peculiarity of proceeding in a retrograde direction, that is, against the course of the sun and counting "backwards". Clearly a result of having been originally developed during an epoch of Earth rotating in the opposite direction.

Since I have been made aware of the impending approach of PX in 2007, I am noticing a growing awareness of PX in the last year or so. The membership of [poleshift.ning.com](#) has dramatically increased, I am hearing about partners and acquaintances of those already active in preparation that are surprisingly coming on-line. Still, we have the general public in huge denial, and as the Zetas have predicted, there will be a widening gulf between these two camps.

I would like to make mention of a small special sector of those who are aware of PX, some since childhood, that like to believe that high Spiritual forces may change the outcome of the passage of PX at the last minute. My message to them is that while I agree that these beings do have the capacity to affect a change, the point at which our Earth dwelling would be spared is not attainable now. So for those waiting for Earth to be spared a rough and tumble time, I suggest they prepare with us - "trust in God and tie up your camel" as-it-were. Indeed, *what has also passed*, was the very real possibility of Earth's destruction by an intense modern world war. This is all behind us now, and with the PX passage facing us, it's time to start preparing for that: My guess is *still* Late Spring to Early Fall 2011.

#### About the Author:

Zeta Contactee since 2007 and with Mercury conjunct Pluto in Leo. I dig down to bedrock looking for congruent relationships in all directions possible to support the details. I piece together history and current events bypassing conventional and pre-approved knowledge, if necessary, to present the Truth about PX. Well, I found it in the Zetataalk writings: Brilliant, detailed, prolific and cosmically all-inclusive. This, I put in the Planet X NewsLetter.



*Chris Thomas Wakefield*

## Planet X NewsLetter Reference Section

## EDT: Earth's Dark Twin -

Earth's Dark Twin orbits 180° of Earth, making it normally not possible to see by eye. This Asteroid is close to the size of Earth and is also referred to as "The Dead Twin"

The Zetas: "Magma is black, or dark gray, not a surface that reflects visible light rays. What is it about the color black that makes it dark, unseen? It absorbs light, almost entirely, reflecting little. And as a dead planet, without water, without atmosphere, without vegetation coloration, there is nothing on the Dark Twin to change this."

It falls into the 180° orbit position due to natural astrophysical forces of inter-orbit planetary balance maintained and caused by the Sun's "sweeping arms": 8 Intense energy fields that sweep in a counter clockwise motion every brushing the planets along every 6.5 weeks.

## EMP: Electro Magnetic Pulse -

Electro-magnetic Pulse is simply a suddenly fluctuating magnetic field that creates an electric current in anything that is conductive. For example: electric motors, computers or cell phones that have coils of copper wire as part of their construction. Planet X is an extremely powerful magnetic source and will intermittently broadcast this energy.

## Hopi Native American Indians -

The Hopi (peaceful people) Indians of North America live on a 1.5 million acre reservation in North Eastern Arizona known as Hopiland. The Hopi have the longest history of occupation of all N.A. Indian Tribes, a well established presence since prehistoric times. An independent people with a strong matrilineal clan system, living as sheep herders and renowned farmers, they are internationally respected as highly spiritual with very well developed crafts like weaving and pottery, to say the least.



## IPCC: Intergovernmental Panel on Climate Change -

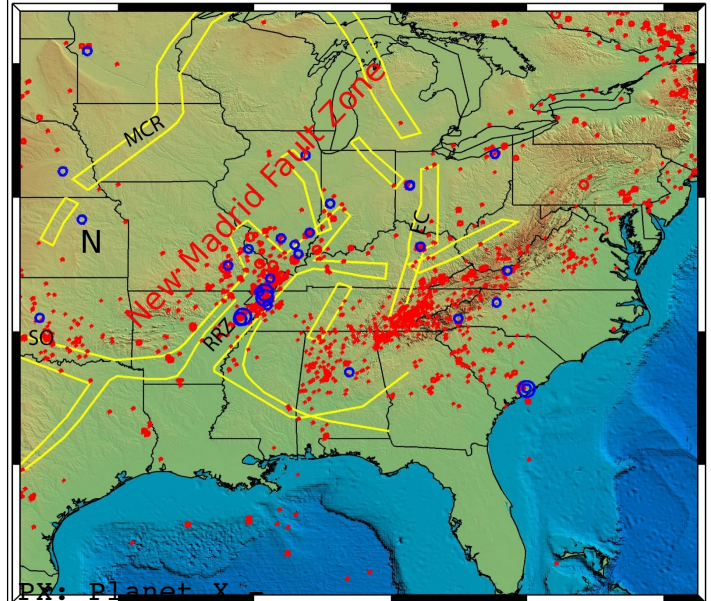
Established by the United Nations Environment Programme (UNEP) and the World Meteorological Organization (WMO), it has positioned itself as a controlling body for an official viewpoint of climate change science and data by a process of "review". The IPCC purports itself as ensuring an objective and complete assessment of current information.

## NASA: The National Aeronautics and Space Administration -

An executive branch agency of the United States government, it is responsible for the nation's civilian space program and aeronautics and aerospace research. Today NASA has a great deal of control over public access to planetary, solar system and space events.

## New Madrid fault line -

The New Madrid Seismic Zone sometimes called the New Madrid Fault Line, is a major seismic zone and a prolific source of earthquakes in the southern and mid-western United States, stretching to the southwest from New Madrid, Missouri.



Planet X is a small brown dwarf "failed" star, that has a highly elliptical "sling" orbit between our Sun and it's generally unknown binary dead twin about 111 billion kilometers away. It has an enormous tail composed of debris from broken planets and asteroids, petrochemical compounds and an even larger cloud of iron oxide dust. It is also accompanied by 2 unusual moon swirls containing about 20 moons each. As the dead twin star is so far away, the orbit cycle takes 3,657 years to complete. Planet X, named by Percival Lowell in 1908, was eventually discovered by NASA in 1983. (More information is available in previous issues of the Planet X NewsLetters ).

[Poleshift.ning.com](http://Poleshift.ning.com) -

This Ning.com multi-blog website is now the home of the weekly telepahic Zetataalk chat transcripts and general dialogue between members. At this writing, it has 1480 members, many of which are "contactees" of the Zeta 4<sup>th</sup> dimension people, consequently there is much good

support for those people searching for answers about Planet X.

USGS: The United States Geological Survey

The USGS is a scientific agency of the United States government. The scientists of the USGS study the landscape of the United States, its natural resources, and the natural hazards that threaten it.

WMO: The World Meteorological Organization

The WMO was established in 1950 is a specialized agency of the United Nations. It sets the framework for international cooperation with regard to weather as weather knows no international boundaries.

~~~~~